










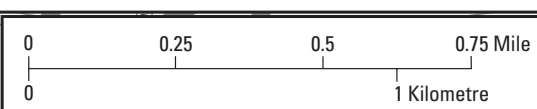



- 8** Route running every day from early morning until late at night
- 159** 24-hour route, seven days a week
-  Night buses are shown on a separate map
- 521** Route or section of route NOT running all day or every day
- 812** Bus Passes, Travelcards and Oystercards are not accepted
- X68** Non-stop section of route
- \* 7** Route terminus, showing the approximate position of the first stop; the lighting point or last stop may be different
-  Underground line and station
-  London Overground line and station
-  Docklands Light Railway line and station
-  National Rail line and station
-  London River Services pier
-  Transport for London Visitor Information Centre
-  Bus station
-  Coach station
-  Place of interest
-  Public building



 London Road, Elephant & Castle  
 1.12.45.53.63.68.100.148.155.168.171.172  
 176.188.344.360.363.453.468.C10.X68